

**WATER SOURCES**

**Swift Creek** Visible below off trail. Intermittent. Water is intermittent in a few other spots after a rain. Remember to treat ALL water. You will find commercial water filters and chemical treatments at many outdoor/adventure/camping stores.

**TRAIL FEATURES AND NOTES**

Primitive camping is available at the trailheads. Please practice Leave No Trace.

Lots of areas of pine restoration and timber harvesting in past tornado damage areas, so keep an eye out for trail markers.

**Wrangler Trailhead**

Icons: tent, hiker, bicycle, horse, TH

**VICTORY HORSE TRAIL**  
(6.4 mile loop, .75 mi connector)


**Victory School House Trailhead**

Icons: TH, hiker, bicycle, horse, tent

Map created with **TOPOIC** ©2010 National Geographic



©2014 Ozark Trail Association  
Please report trail problems and deadfall in our online forums at [ozarktrail.com](http://ozarktrail.com)




**Victory section of the Ozark Trail - Mile 0 to Mile 5**

Visit [ozarktrail.com](http://ozarktrail.com) for more maps and trail information



### WATER SOURCES

 **Water** Several reliable ponds and creeks. Water is intermittent in a few other spots after a rain. Remember to treat ALL water. You will find commercial water filters and chemical treatments at many outdoor/adventure/camping stores.



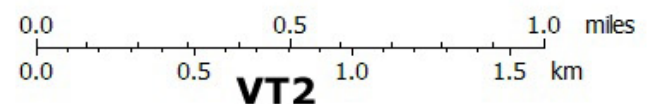
### TRAIL FEATURES AND NOTES

Primitive camping is available at the trailheads. Please practice Leave No Trace.

Lots of areas of pine restoration and timber harvesting in past tornado damage areas, so keep an eye out for trail markers.




©2014 Ozark Trail Association  
Please report trail problems and deadfall in our online forums at [ozarktrail.com](http://ozarktrail.com)



Victory section of the Ozark Trail - Mile 5 to Mile 13

Visit [ozarktrail.com](http://ozarktrail.com) for more maps and trail information





# Brushy Creek Trailhead



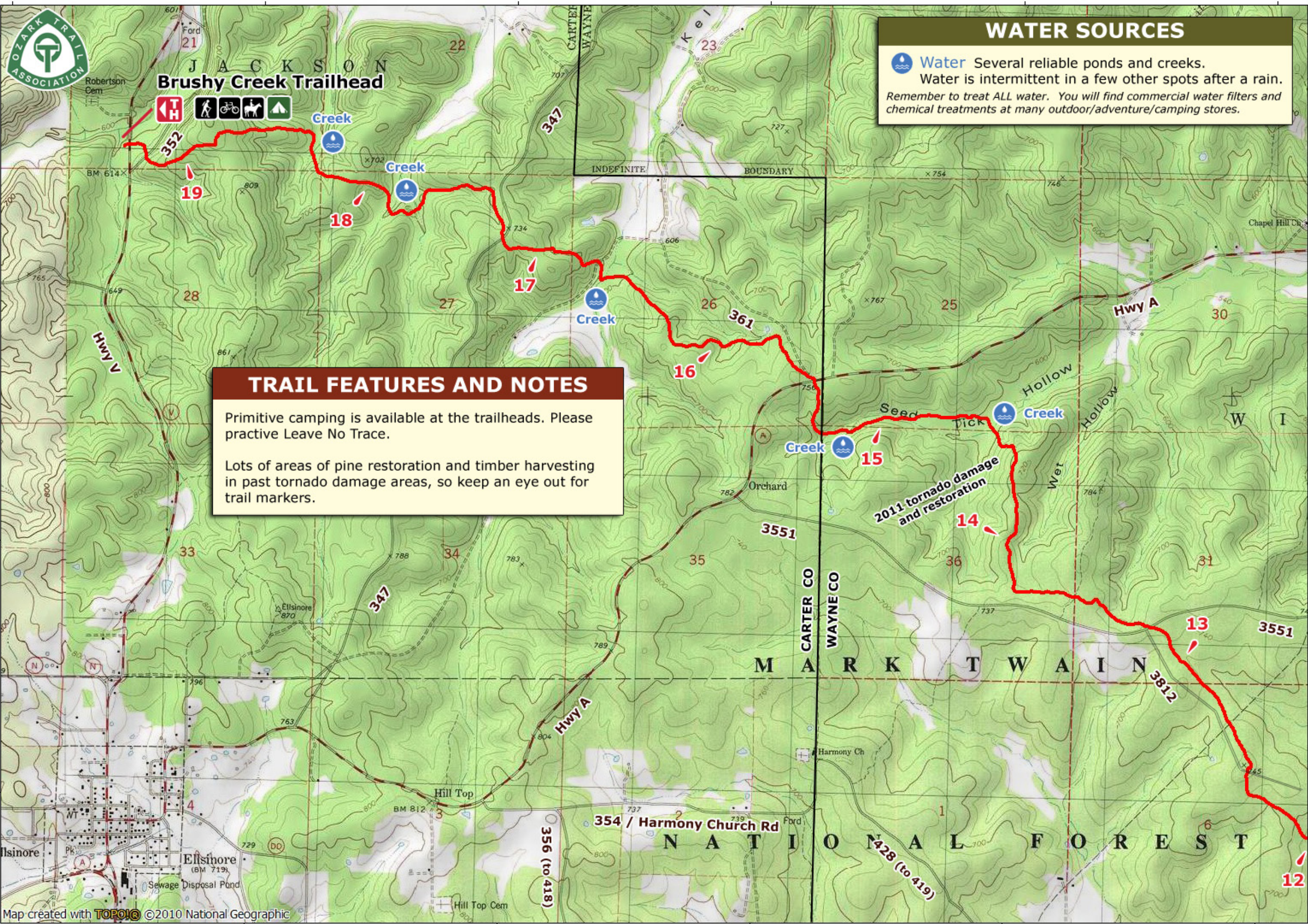
### WATER SOURCES

**Water** Several reliable ponds and creeks. Water is intermittent in a few other spots after a rain. Remember to treat ALL water. You will find commercial water filters and chemical treatments at many outdoor/adventure/camping stores.

### TRAIL FEATURES AND NOTES

Primitive camping is available at the trailheads. Please practice Leave No Trace.

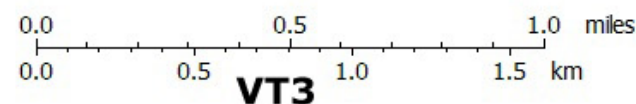
Lots of areas of pine restoration and timber harvesting in past tornado damage areas, so keep an eye out for trail markers.



Map created with **TOPO!** ©2010 National Geographic



©2014 Ozark Trail Association  
 Please report trail problems and deadfall in our online forums at [ozarktrail.com](http://ozarktrail.com)



**Victory section of the Ozark Trail - Mile 13 to Mile 19**

Visit [ozarktrail.com](http://ozarktrail.com) for more maps and trail information

