





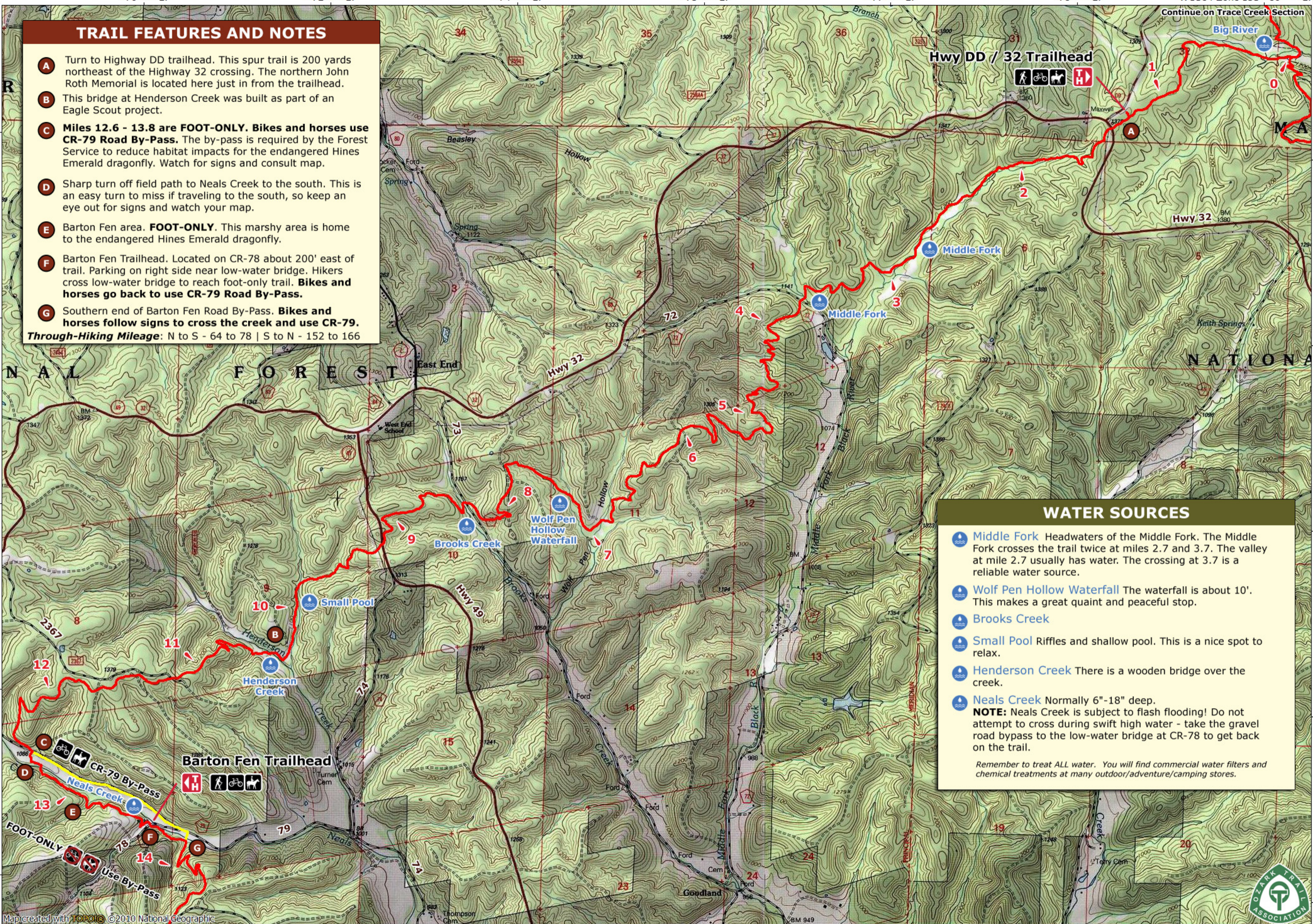


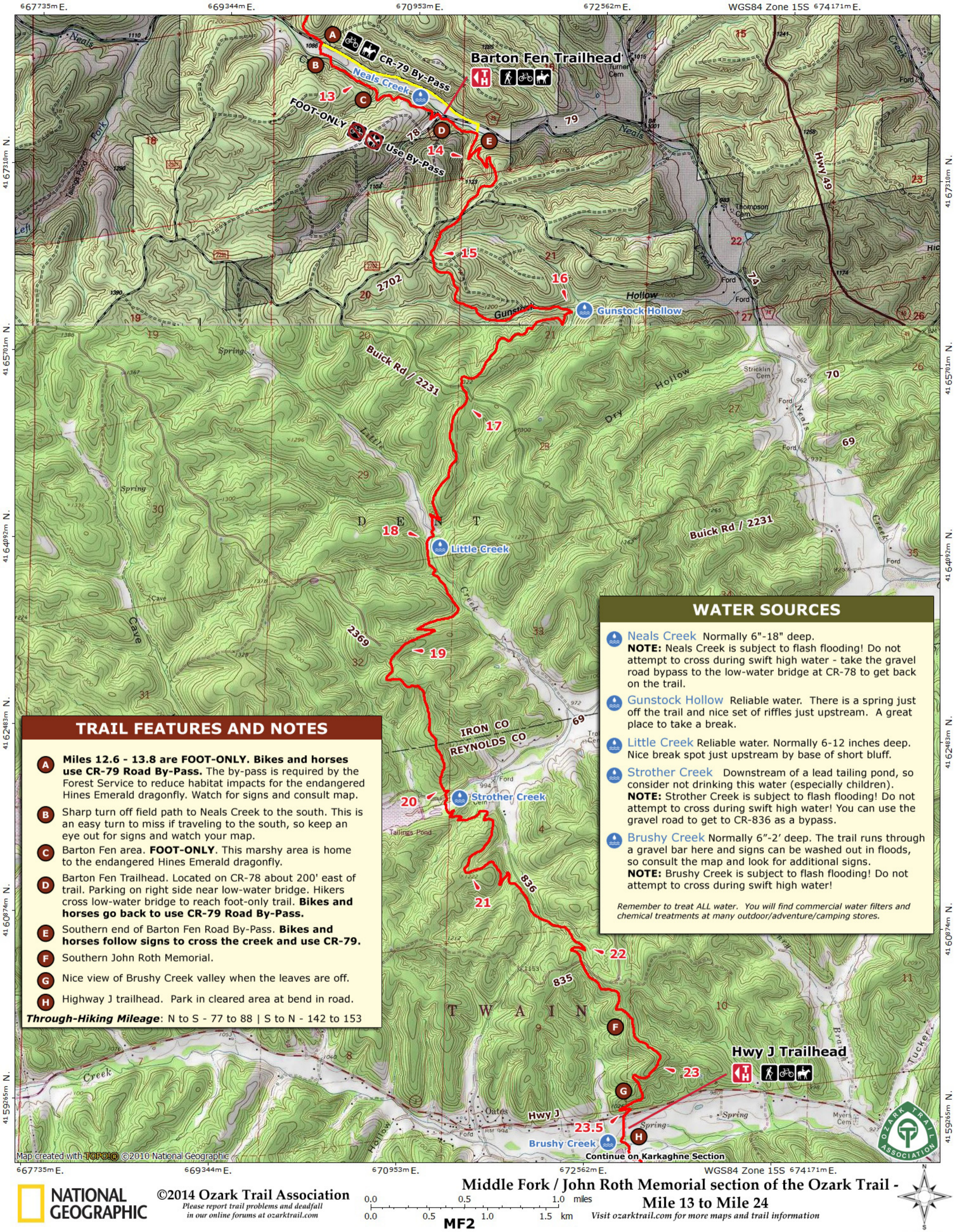
TRAIL FEATURES AND NOTES

- A** Turn to Highway DD trailhead. This spur trail is 200 yards northeast of the Highway 32 crossing. The northern John Roth Memorial is located here just in from the trailhead.
 - B** This bridge at Henderson Creek was built as part of an Eagle Scout project.
 - C** Miles 12.6 - 13.8 are **FOOT-ONLY**. Bikes and horses use **CR-79 Road By-Pass**. The by-pass is required by the Forest Service to reduce habitat impacts for the endangered Hines Emerald dragonfly. Watch for signs and consult map.
 - D** Sharp turn off field path to Neals Creek to the south. This is an easy turn to miss if traveling to the south, so keep an eye out for signs and watch your map.
 - E** Barton Fen area. **FOOT-ONLY**. This marshy area is home to the endangered Hines Emerald dragonfly.
 - F** Barton Fen Trailhead. Located on CR-78 about 200' east of trail. Parking on right side near low-water bridge. Hikers cross low-water bridge to reach foot-only trail. **Bikes and horses go back to use CR-79 Road By-Pass**.
 - G** Southern end of Barton Fen Road By-Pass. **Bikes and horses follow signs to cross the creek and use CR-79.**
- Through-Hiking Mileage:** N to S - 64 to 78 | S to N - 152 to 166

WATER SOURCES

-  **Middle Fork** Headwaters of the Middle Fork. The Middle Fork crosses the trail twice at miles 2.7 and 3.7. The valley at mile 2.7 usually has water. The crossing at 3.7 is a reliable water source.
 -  **Wolf Pen Hollow Waterfall** The waterfall is about 10'. This makes a great quaint and peaceful stop.
 -  **Brooks Creek**
 -  **Small Pool** Riffles and shallow pool. This is a nice spot to relax.
 -  **Henderson Creek** There is a wooden bridge over the creek.
 -  **Neals Creek** Normally 6"-18" deep.
NOTE: Neals Creek is subject to flash flooding! Do not attempt to cross during swift high water - take the gravel road bypass to the low-water bridge at CR-78 to get back on the trail.
- Remember to treat ALL water. You will find commercial water filters and chemical treatments at many outdoor/adventure/camping stores.*





TRAIL FEATURES AND NOTES

- A** Miles 12.6 - 13.8 are **FOOT-ONLY**. Bikes and horses use **CR-79 Road By-Pass**. The by-pass is required by the Forest Service to reduce habitat impacts for the endangered Hines Emerald dragonfly. Watch for signs and consult map.
- B** Sharp turn off field path to Neals Creek to the south. This is an easy turn to miss if traveling to the south, so keep an eye out for signs and watch your map.
- C** Barton Fen area. **FOOT-ONLY**. This marshy area is home to the endangered Hines Emerald dragonfly.
- D** Barton Fen Trailhead. Located on CR-78 about 200' east of trail. Parking on right side near low-water bridge. Hikers cross low-water bridge to reach foot-only trail. **Bikes and horses go back to use CR-79 Road By-Pass**.
- E** Southern end of Barton Fen Road By-Pass. **Bikes and horses follow signs to cross the creek and use CR-79**.
- F** Southern John Roth Memorial.
- G** Nice view of Brushy Creek valley when the leaves are off.
- H** Highway J trailhead. Park in cleared area at bend in road.

Through-Hiking Mileage: N to S - 77 to 88 | S to N - 142 to 153

WATER SOURCES

- Neals Creek** Normally 6"-18" deep. **NOTE:** Neals Creek is subject to flash flooding! Do not attempt to cross during swift high water - take the gravel road bypass to the low-water bridge at CR-78 to get back on the trail.
- Gunstock Hollow** Reliable water. There is a spring just off the trail and nice set of riffles just upstream. A great place to take a break.
- Little Creek** Reliable water. Normally 6-12 inches deep. Nice break spot just upstream by base of short bluff.
- Strother Creek** Downstream of a lead tailing pond, so consider not drinking this water (especially children). **NOTE:** Strother Creek is subject to flash flooding! Do not attempt to cross during swift high water! You can use the gravel road to get to CR-836 as a bypass.
- Brushy Creek** Normally 6"-2' deep. The trail runs through a gravel bar here and signs can be washed out in floods, so consult the map and look for additional signs. **NOTE:** Brushy Creek is subject to flash flooding! Do not attempt to cross during swift high water!

Remember to treat ALL water. You will find commercial water filters and chemical treatments at many outdoor/adventure/camping stores.